# Bundanoon Heritage Trail

**1. The Old Goods Shed**
*Railway Ave near Station entry*

Built in 1884, the Shed served the growing population of the village, sending produce to Sydney and receiving food and other goods in return.
It is now the home to the Bundanoon History Group and and houses its collection of historical records, images and artefacts.
The Shed is normally open on the first and third Sunday of each month.

**2. Bundanoon Emporium**
*15 Railway Ave*

Originally a weatherboard building on a two-acre site, the Calverley family's Bundanoon Emporium later traded as a drapery.
In 1968 it became the area's first supermarket, run by Richard and Shirley Tebbutt.

**3. The Paragon café**
*21Railway Ave*

Built as a café for Charles Panoretto in 1929, the Paragon Dance Studio opened upstairs the following year.
A general store, from 1958, then Ducky's Diner operated here from 1973, until it became a Chinese restaurant in 1995.

**4. The Third Post Office**
*27 Railway Ave*

The postmaster's residence and the third post office closed in 1958 when the present post office was built.
It has since been a café / restaurant under various names and a nursery.

**5. The first Police Station**
*31 Railway Avenue*

'Altona' was built by the Calverley family in 1905 to serve as Bundanoon's first Police Station. The first stationed police officer was in residence; stables and lockup out the back. The Calverley family later moved into the building themselves.

**6. The Double-fronted shops**
*33 Railway Avenue*

Since around 1927 this has been a hairdressers, a billiard and gaming saloon, bike and golf hire, a magic shop in the 1970s, a general store in the 1980s and other uses since.

**7. Willamurra and The French Inn** *37-39 Railway Ave*

Built in 1906 by Joseph Tooth. Guesthouse, then Jane Brown's late-night coffee shop, Pierre's nightclub, a pottery from 1980.

No 37: Built 1926; accommodation; Bon Ton café; McVicker's restaurant; a steam laundry; an antique shop and a bakery.

**8. Ye Olde Bicycle Shoppe**
*11 Church St*

Built early 1900s, this building was variously Bundanoon's second Post Office, a general store and a bicycle hire and repair shop. The mural was added in 2002.

**9. Uniting Church**
*4 Church St*



The original Primitive Methodist Church, on the site now occupied by the Hall, was replaced by this building in 1885.
The adjacent cemetery has some of the earliest graves in the village.

**10. Holy Trinity Anglican Church**
*15 Church St*



This 1905 stone building replaced the original timber church which opened in 1877 and was destroyed in a bush fire in 1904.
A cemetery is at the rear of the church.

**11. The Pill Factory** *12 Anzac Parade*

Built in the 1860s by William Augustus ('Gus") Nicholas, it was here that he produced his range of Golden Cross homeopathic remedies. The building was later a guest house and a restaurant.

**12. Nancy Kingsbury Park** *Anzac Parade*

Donated in 1959 by the Kingsbury family in honour of their daughter, who died at a young age, the park is maintained by the Bundanoon Garden Club.

**13. Soldiers' Memorial Hall** *3 Railway Avenue*

Built in 1934 in the art-deco style of the period by the local RSL sub-branch, the Hall is still the hub of the village, hosting concerts, films, dinners, meetings and many other events.

**14. Bundanoon Railway Station**

The station opened on 6 August 1868 as Jordans Crossing, was renamed Jordans Siding in 1878 and finally Bundanoon in 1881. The buildings were erected around 1910-15. The station was a bustling place in the guest-house era.

*The Heritage Trail project has been made possible by a grant received through Wingecarribee Shire Council's Community Grants scheme.*

## *Bundanoon History Group*

The group was formed by interested local residents in the early 1980s and has met monthly since 1984.

Its primary objectives are to research and preserve the early history of Bundanoon and the surrounding district and to promote interest in our local history.

Since then enthusiastic members have amassed an extensive collection of written and photographic material, which is available for inspection and research at the Old Goods Shed. The Shed is normally open on the first and third Sundays of each month.

*This sign stood at the front of the old rectory, on the corner of Church Street and Anzac Parade. It directed tourists to "The Gullies" - now part of Morton National Park.*

**Contact us:**

We meet on the first Monday of each month, normally at the Bundanoon Soldiers' Memorial Hall, at 10.30am. Meetings are preceded by morning tea.

**Email:** ***historygroupbundanoon@gmail.com***

**Web: https://*bundanoonhistory.org.au***

**Post:** ***P.O. Box 180, Bundanoon, NSW 2578***

*Bundanoon History Group*




# Bundanoon Heritage Trail

## Self-guided tour

A short walk around the Bundanoon Conservation Area, brought to you by the Bundanoon History Group .

*Each sign has a unique story to tell. Use the QR code on the sign to link to more history and the free audio app.*

*Bundanoon History Group acknowledges the traditional owners of Country throughout Australia, especially the Gundungurra peoples, the traditional owners of the land where we are today.*